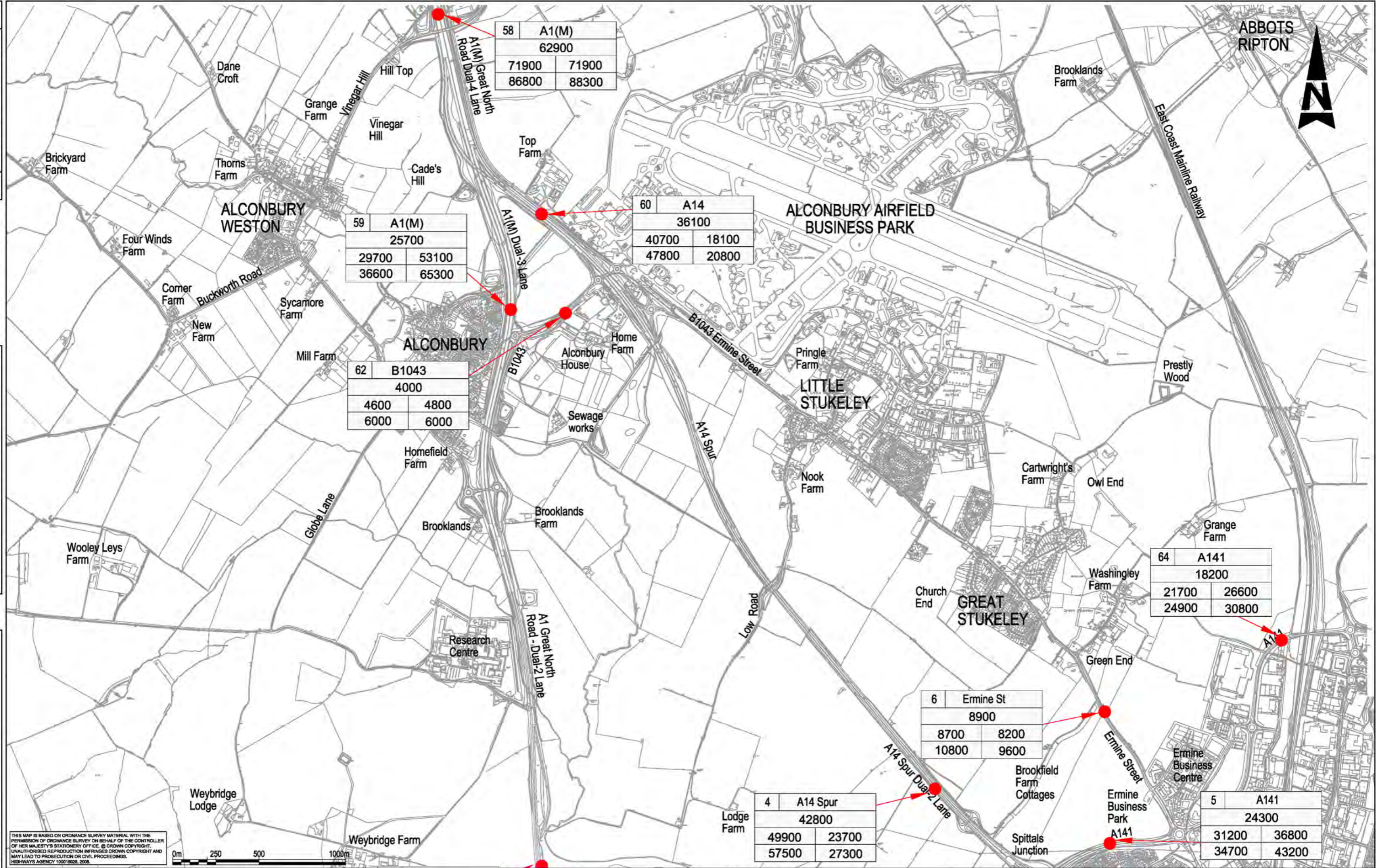



DO NOT SCALE

A1



THIS MAP IS BASED ON ORDNANCE SURVEY MATERIAL WITH THE PERMISSION OF ORDNANCE SURVEY ON BEHALF OF THE CONTROLLER OF HER MAJESTY'S STATIONERY OFFICE. © CROWN COPYRIGHT. UNAUTHORISED REPRODUCTION INFRINGES CROWN COPYRIGHT AND MAY LEAD TO PROSECUTION OR CIVIL PROCEEDINGS. HIGHWAYS AGENCY 100018028, 2008.



LEGEND AND NOTES

LOCATION	
2006 BASE	
2015DM	2015DS
2031DM	2031DS

DM = DO MINIMUM
 DS = DO SOMETHING
 ALL FLOWS ARE TWO-WAY 24 HOUR
 AADT ACTUAL FLOW IN VEHICLES.

Annex C1

Stat/Rev	Purpose of Issue	Date	Auth	Rev	Description	By	Date	Chk'd	Auth
U 2	ISSUE FOR USE	14/08/09	W						
U 1	ISSUE FOR USE	22/06/09	W						
U 0	ISSUE FOR USE	27/03/09	W						

Contractor

Designer

Client

Project
 A14 ELLINGTON TO FEN DITTON

Title
 Traffic Flows & Transport (Actual)
 2006 - 2031
 Sheet 1 of 9

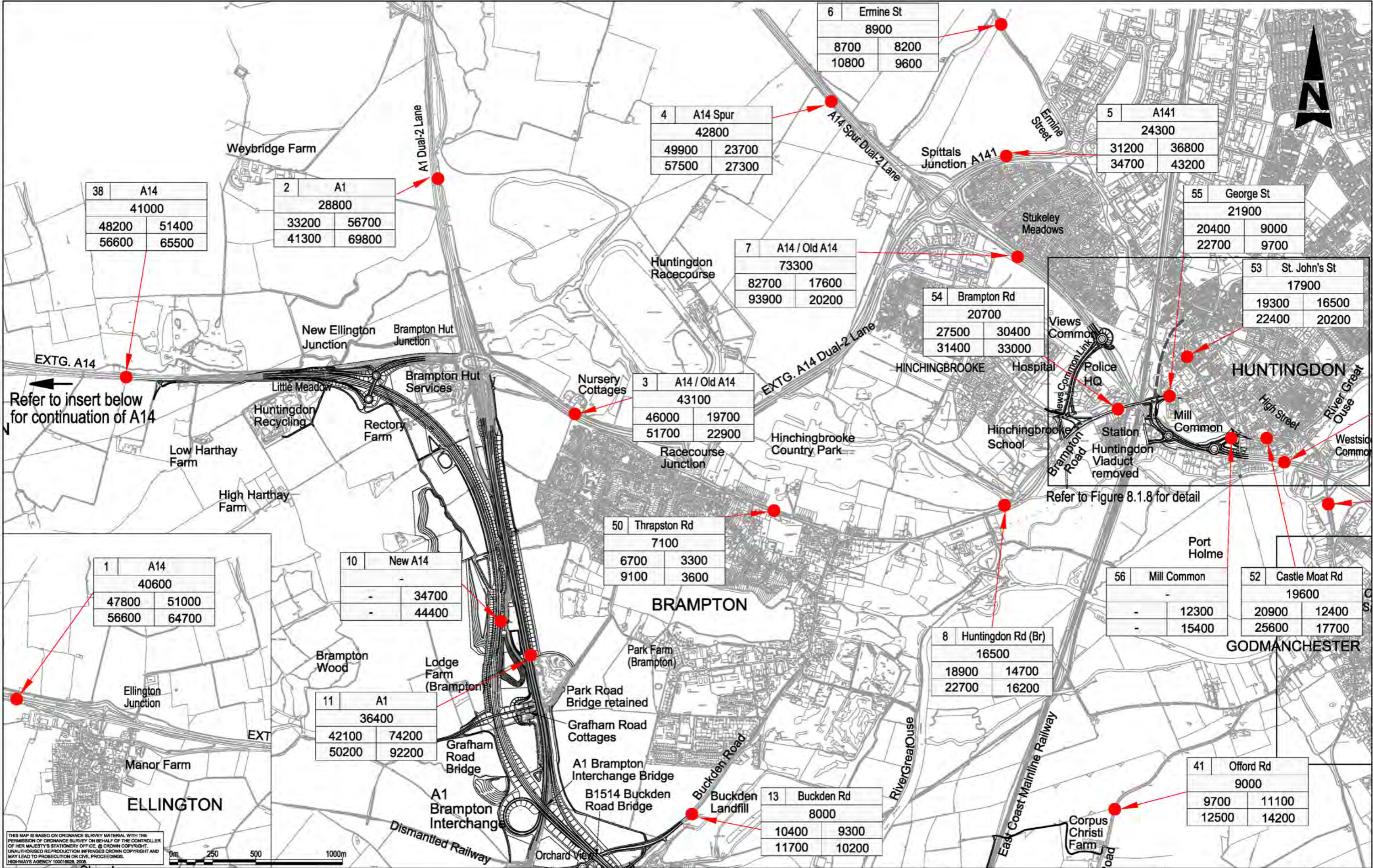
Sheet Size	Original Scale	Designed/Drawn	Checked	Authorised
A1	1:10000@A1 1:20000@A3	CJH	RF	IW
Status	Drawing Number	Date	Date	Date
U	5062774-TE-DR-ETT-GEN-009	27/03/09	27/03/09	27/03/09

FIGURE 8.1.1

DO NOT SCALE

100
0 10

A1



LEGEND AND NOTES

DM = DO MINIMUM
DS = DO SOMETHING
ALL FLOWS ARE TWO-WAY 24 HOUR
AADT ACTUAL FLOW IN VEHICLES.

--- WEST OF TOWN CENTRE LINK COUNCIL

Stat/Rev	Purpose of Issue	Date	Auth	Rev	Description	By	Date	Chk'd	Auth
U 2	ISSUE FOR USE	14/08/09	W						
U 1	ISSUE FOR USE	22/06/09	W						
U 0	ISSUE FOR USE	27/03/09	W						
U C	FINAL ES	12/02/09	W						
A B	FINAL DRAFT ES	03/11/08	W						

Stat/Rev	Purpose of Issue	Date	Auth	Rev	Description	By	Date	Chk'd	Auth
U 2	ISSUE FOR USE	14/08/09	W						
U 1	ISSUE FOR USE	22/06/09	W						
U 0	ISSUE FOR USE	27/03/09	W						
U C	FINAL ES	12/02/09	W						
A B	FINAL DRAFT ES	03/11/08	W						

Contractor

COSTAIN **SKANSKA**

Designer

ATKINS

Client

HIGHWAYS AGENCY

Project

A14 ELLINGTON TO FEN DITTON

Title

Traffic Flows & Transport (Actual)
2006 - 2031
Sheet 2 of 9

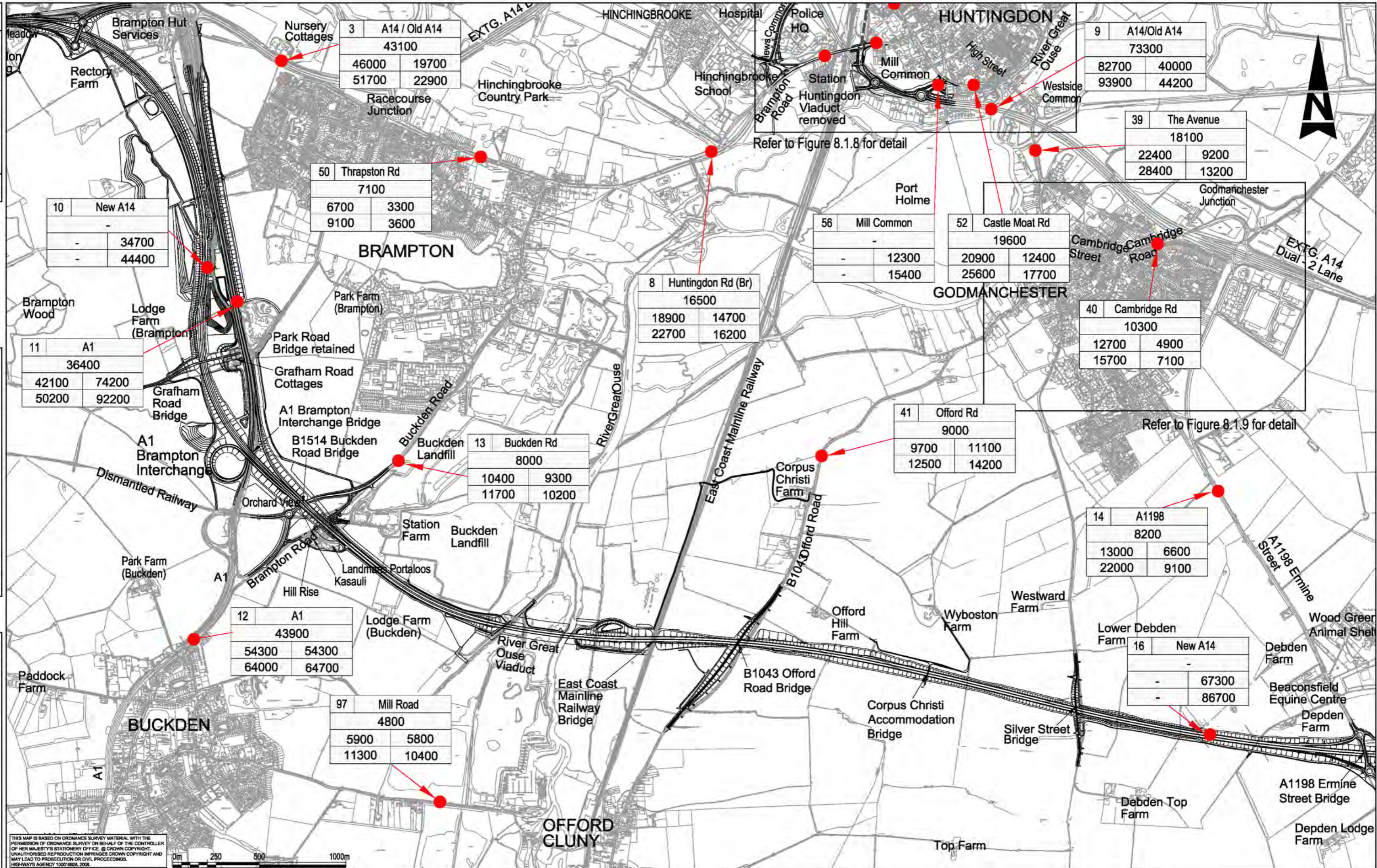
Sheet Size	Original Scale	Designed/Drawn	Checked	Authorised
A1	1:10000@A1 1:20000@A3	JMM	RF	IW
Status	Drawing Number	Date	Date	Date
U	5062774-TE-DR-ETT-GEN-001	14/08/08	14/08/08	14/08/08

FIGURE 8.1.2

2

DO NOT SCALE

A1



THIS MAP IS BASED ON ORDNANCE SURVEY MATERIAL WITH THE PERMISSION OF ORDNANCE SURVEY ON BEHALF OF THE CONTROLLER OF HER MAJESTY'S STATIONERY OFFICE. © CROWN COPYRIGHT. UNAUTHORISED REPRODUCTION INFRINGES CROWN COPYRIGHT AND MAY LEAD TO PROSECUTION OR CIVIL PROCEEDINGS. HIGHWAYS AGENCY 100518628, 2008.



LEGEND AND NOTES

DM = DO MINIMUM
 DS = DO SOMETHING
 ALL FLOWS ARE TWO-WAY 24 HOUR
 AADT ACTUAL FLOW IN VEHICLES.

LOCATION	2006 BASE
2015DM	2015DS
2031DM	2031DS

--- WEST OF TOWN CENTRE LINK (COUNCIL)

Annex C3

Stat/Rev	Purpose of Issue	Date	Auth	Rev	Description	By	Date	Chk'd	Auth
U 2	ISSUE FOR USE	14/08/09	W						
U 1	ISSUE FOR USE	22/06/09	W						
U 0	ISSUE FOR USE	27/03/09	W						
U C	FINAL ES	12/02/09	W						
A B	FINAL DRAFT ES	03/11/08	W						

Contractor

COSTAIN SKANSKA

Designer

ATKINS

Client

HIGHWAYS AGENCY

Project

A14 ELLINGTON TO FEN DITTON

Title

Traffic Flows & Transport (Actual) 2006 - 2031
 Sheet 3 of 9

Sheet Size

A1

Original Scale

1:10000@A1
 1:20000@A3

Designed/Drawn

JAM

Checked

RF

Authorised

W

Date

14/08/08

Date

14/08/08

Date

14/08/08

Rev

U

Drawing Number

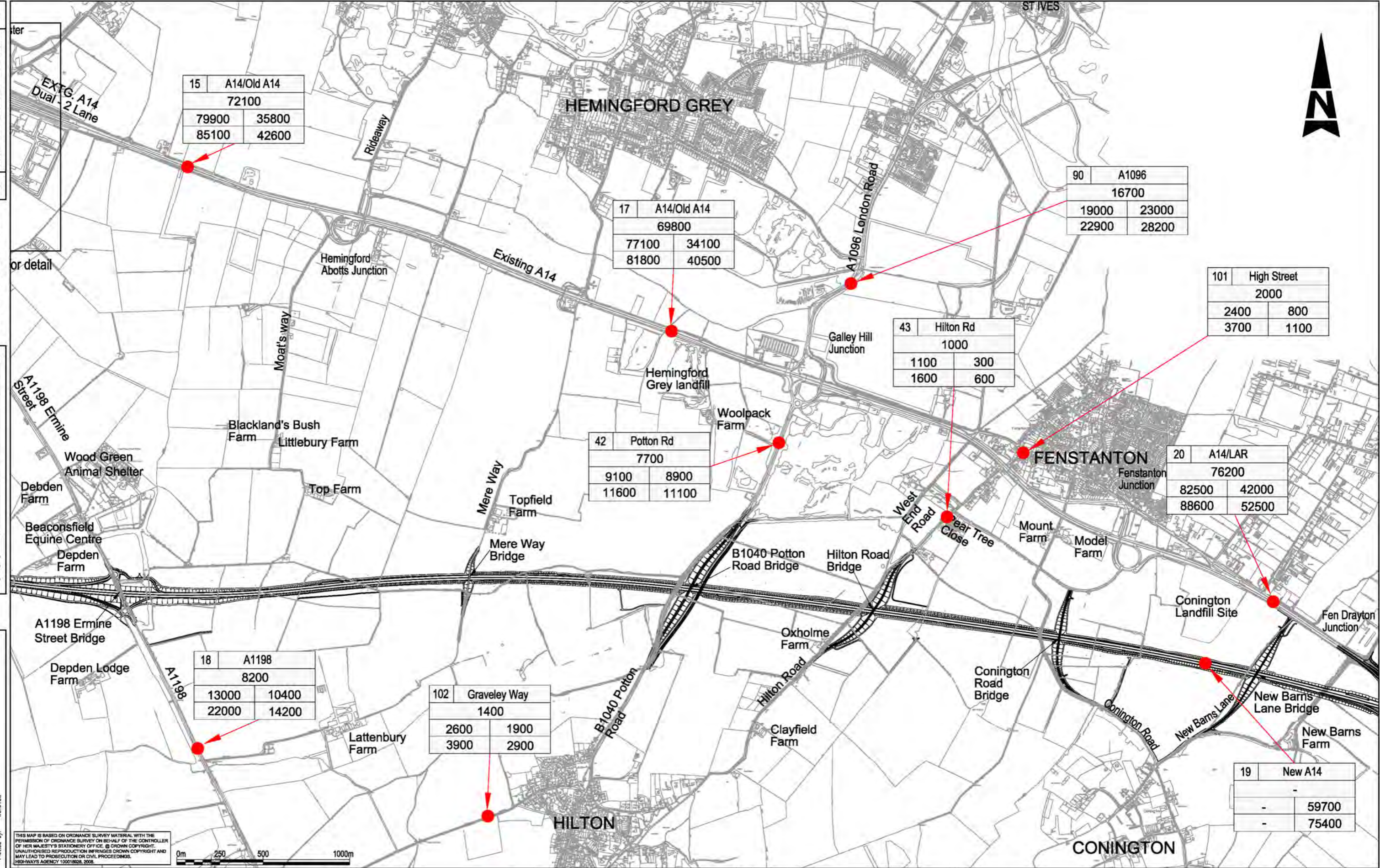
5062774-TE-DR-ETT-GEN-002

FIGURE 8.1.3

2

DO NOT SCALE

A1



THIS MAP IS BASED ON ORDNANCE SURVEY MATERIAL WITH THE PERMISSION OF HER MAJESTY'S STATIONERY OFFICE. UNAUTHORISED REPRODUCTION INFRINGES CROWN COPYRIGHT AND MAY LEAD TO PROSECUTION OR CIVIL PROCEEDINGS. HIGHWAYS AGENCY 100518028, 2008.



LEGEND AND NOTES

DM = DO MINIMUM
 DS = DO SOMETHING
 ALL FLOWS ARE TWO-WAY 24 HOUR
 AADT ACTUAL FLOW IN VEHICLES.

LOCATION	2006 BASE	2015DM	2015DS	2031DM	2031DS

Stat/Rev	Purpose of Issue	Date	Auth	Rev	Description	By	Date	Chk'd	Auth
U 2	ISSUE FOR USE	14/08/09	W						
U 1	ISSUE FOR USE	22/06/09	W						
U 0	ISSUE FOR USE	27/03/09	W						
U C	FINAL ES	12/02/09	W						
A B	FINAL DRAFT ES	03/11/08	W						

Contractor

COSTAIN **SKANSKA**

Designer

ATKINS

Client

HIGHWAYS AGENCY

Project

A14 ELLINGTON TO FEN DITTON

Title

Traffic Flows & Transport (Actual)
 2006 - 2031
 Sheet 4 of 9

Sheet Size

A1

Original Scale

1:10000@A1
 1:20000@A3

Designed/Drawn

JAM

Checked

RF

Authorised

W

Date

14/08/08

Date

14/08/08

Date

14/08/08

Status

U

Drawing Number

5062774-TE-DR-ETT-GEN-003

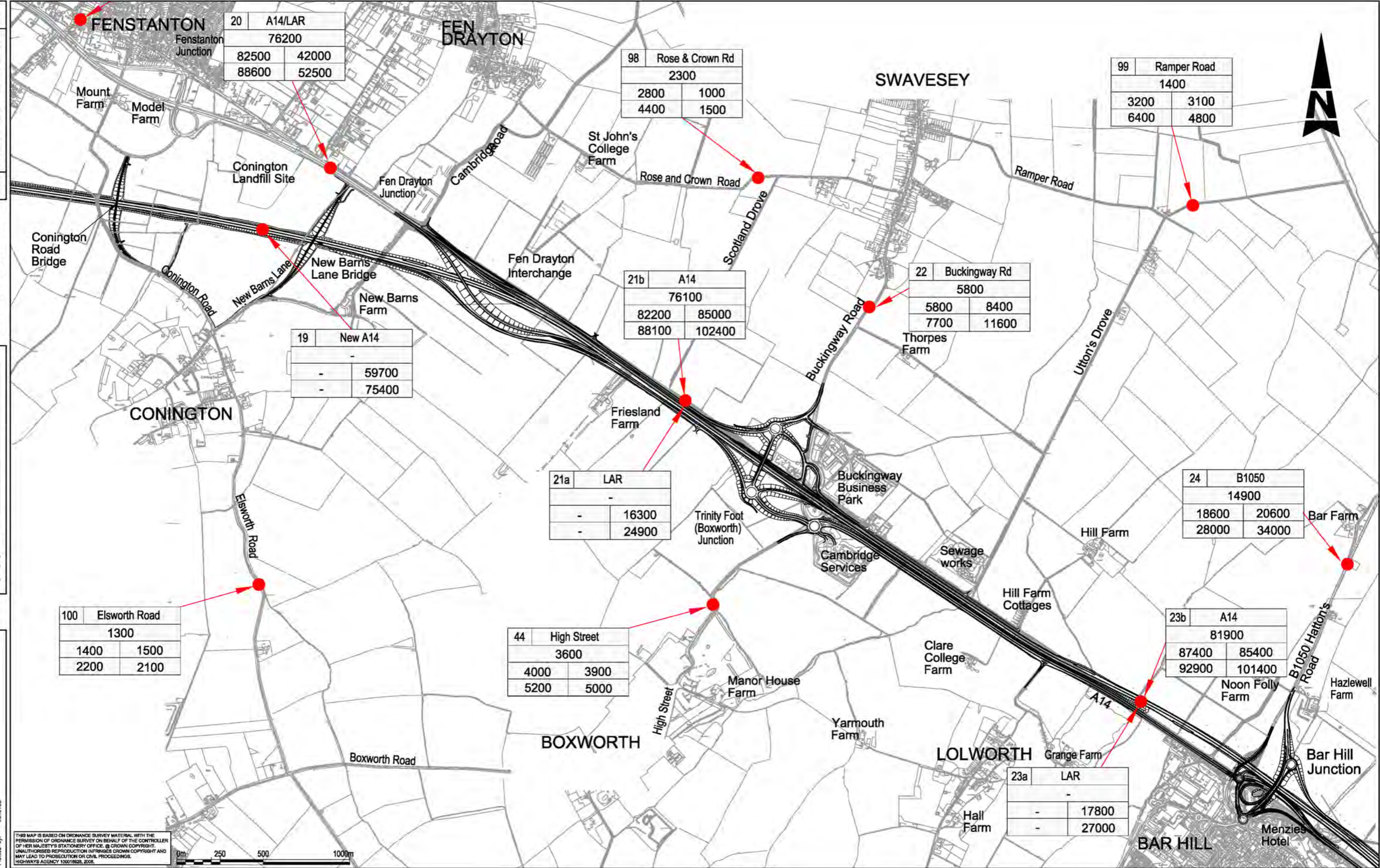
Rev

2

FIGURE 8.1.4

DO NOT SCALE

100
 0 10
A1



THIS MAP IS BASED ON ORDNANCE SURVEY MATERIAL WITH THE PERMISSION OF ORDNANCE SURVEY ON BEHALF OF THE CONTROLLER OF HER MAJESTY'S STATIONERY OFFICE. © CROWN COPYRIGHT. UNAUTHORISED REPRODUCTION INFRINGES CROWN COPYRIGHT AND MAY LEAD TO PROSECUTION OR CIVIL PROCEEDINGS. HIGHWAYS AGENCY 100018928, 2008.



LEGEND AND NOTES

LOCATION	2006 BASE
2015DM	2015DS
2031DM	2031DS

DM = DO MINIMUM
 DS = DO SOMETHING
 ALL FLOWS ARE TWO-WAY 24 HOUR
 AADT ACTUAL FLOW IN VEHICLES.

Stat	Rev	Purpose of Issue	Date	Auth	Rev	Description	By	Date	Chk'd	Auth
U	1	ISSUE FOR USE	22/06/09	IW						
U	0	ISSUE FOR USE	27/03/09	IW						
U	C	FINAL ES	12/02/09	IW						
A	B	FINAL DRAFT ES	03/11/08	IW						



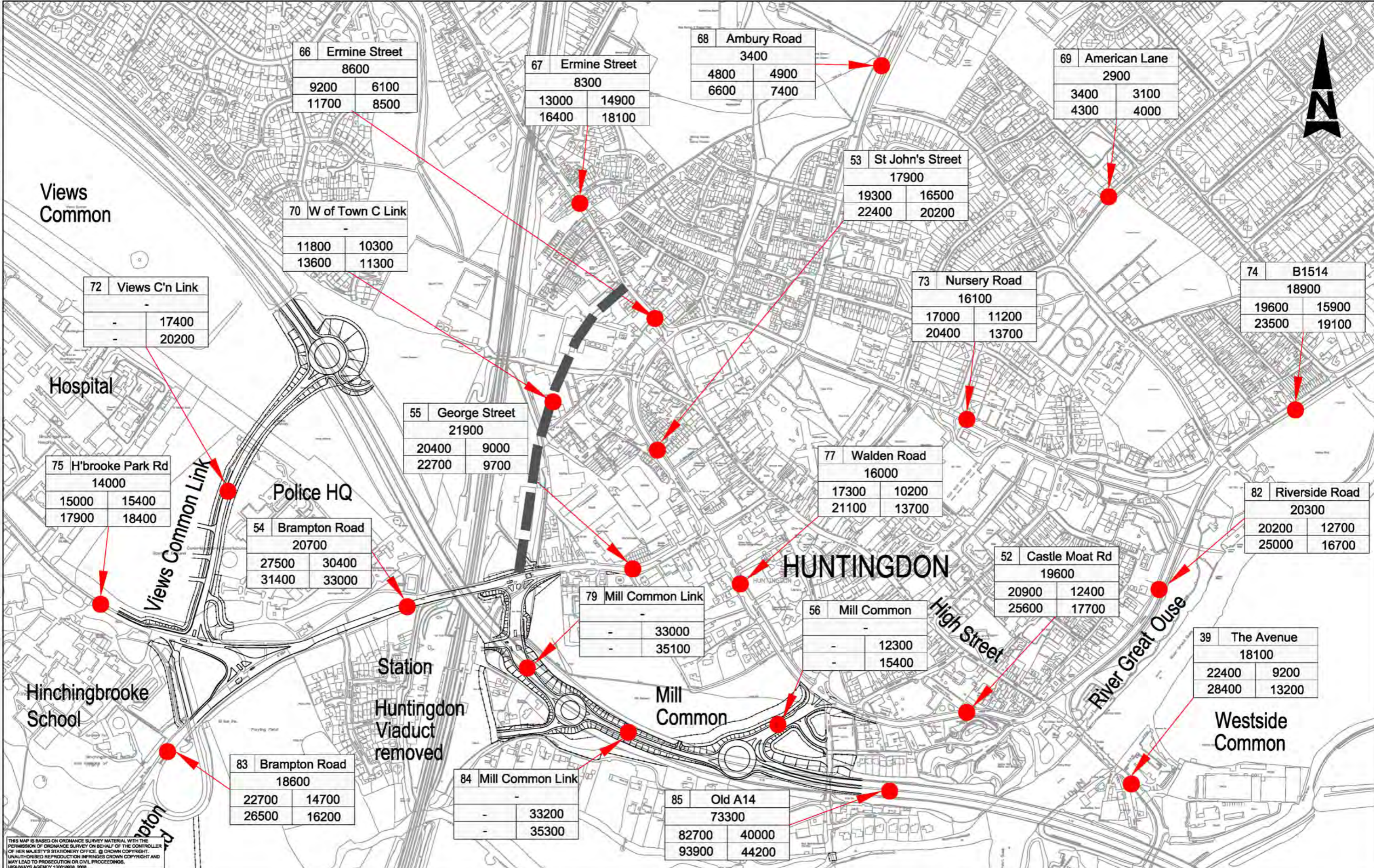
Client: HIGHWAYS AGENCY
 Project: A14 ELLINGTON TO FEN DITTON

Title: Traffic Flows & Transport (Actual) 2006 - 2031
 Sheet 5 of 9

Sheet Size	Original Scale	Designer/Drawn	Checked	Authorised
A1	1:10000@A1 1:20000@A3	JAM	RF	IW
Status	Drawing Number	Date	Date	Date
U	5062774-TE-DR-EIT-GEN-004	14/08/08	14/08/08	14/08/08

Annex C5

FIGURE 8.1.5



THIS MAP IS BASED ON ORDNANCE SURVEY MATERIAL WITH THE PERMISSION OF ORDNANCE SURVEY ON BEHALF OF THE CONTROLLER OF HER MAJESTY'S STATIONERY OFFICE. © CROWN COPYRIGHT. UNAUTHORISED REPRODUCTION INFRINGES CROWN COPYRIGHT AND MAY LEAD TO PROSECUTION OR CIVIL PROCEEDINGS. HIGHWAYS AGENCY 100018028, 2008.

Annex C6

LEGEND AND NOTES

LOCATION	2006 BASE
2015DM	2015DS
2031DM	2031DS

DM = DO MINIMUM
 DS = DO SOMETHING
 ALL FLOWS ARE TWO-WAY 24 HOUR
 AADT ACTUAL FLOW IN VEHICLES.

WEST OF TOWN CENTRE LINK
 (HUNTINGDONSHIRE DISTRICT COUNCIL)

Stat/Rev	Purpose of Issue	Date	Auth	Rev	Description	By	Date	Chk'd	Auth
U 2	ISSUE FOR USE	14/08/09	W						
U 1	ISSUE FOR USE	22/06/09	W						

Contractor

COSTAIN SKANSKA

Designer

ATKINS

Client

HIGHWAYS AGENCY

Project

A14 ELLINGTON TO FEN DITTON

Title

Traffic Flows & Transport (Actual)
 2006 - 2031
 Sheet 8 of 9

Sheet Size	Original Scale	Designed/Drawn	Checked	Authorised
A1	Not to scale	CJH	RF	IW
Status	Drawing Number	Date	Date	Date
U	5062774-TE-DR-ETT-GEN-010	29/06/09	29/06/09	29/06/09

FIGURE 8.1.8

DO NOT SCALE

A1
 0 10 100

94	Causeway
6300	
8300	6300
11600	8000

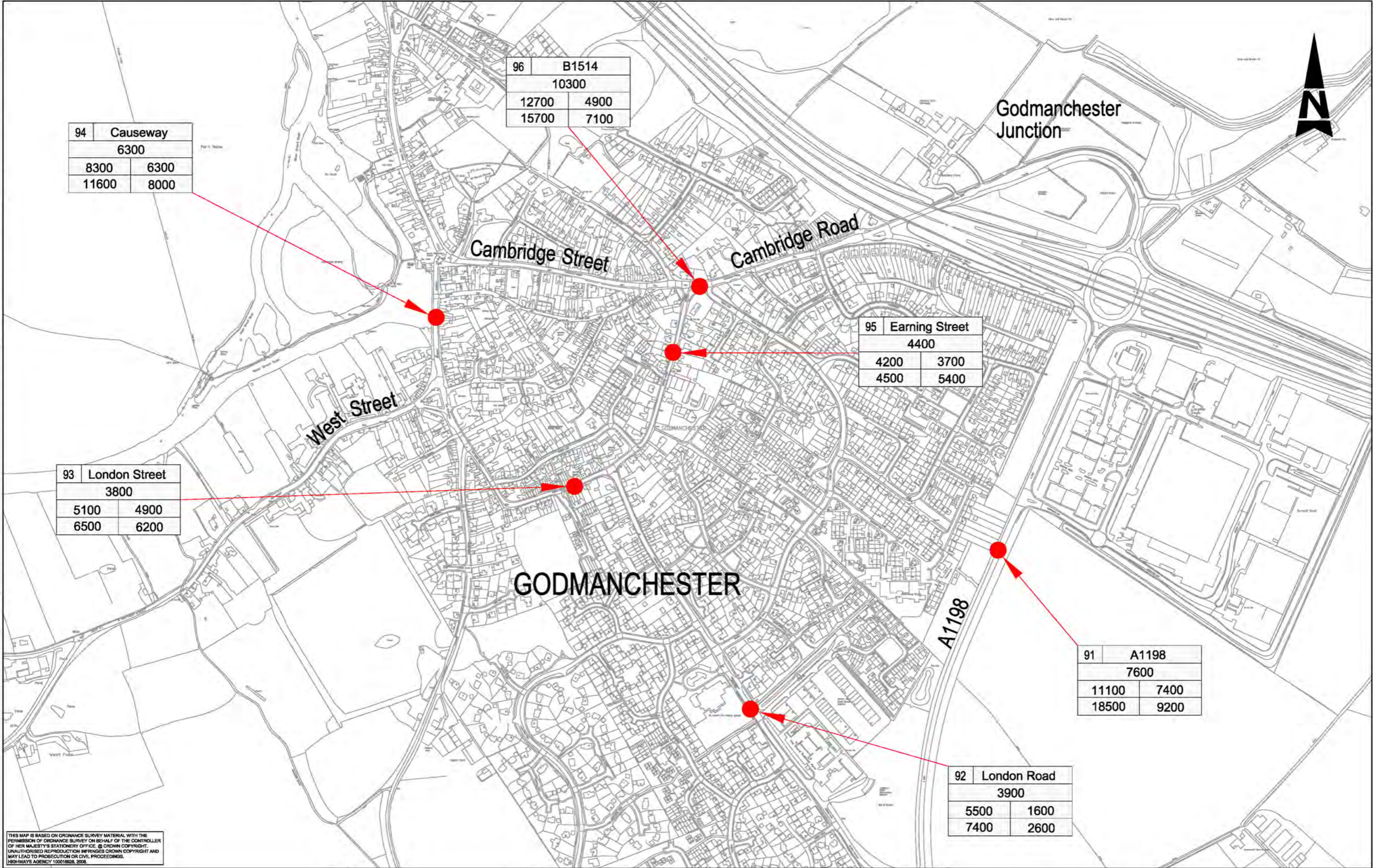
96	B1514
10300	
12700	4900
15700	7100

93	London Street
3800	
5100	4900
6500	6200

95	Earning Street
4400	
4200	3700
4500	5400

91	A1198
7600	
11100	7400
18500	9200

92	London Road
3900	
5500	1600
7400	2600



THIS MAP IS BASED ON ORDNANCE SURVEY MATERIAL WITH THE PERMISSION OF ORDNANCE SURVEY ON BEHALF OF THE CONTROLLER OF HER MAJESTY'S STATIONERY OFFICE. © CROWN COPYRIGHT. UNAUTHORISED REPRODUCTION INFRINGES CROWN COPYRIGHT AND MAY LEAD TO PROSECUTION OR CIVIL PROCEEDINGS. HIGHWAYS AGENCY 100518628, 2008.

LEGEND AND NOTES
 LOCATION
 2006 BASE
 2015DM 2015DS
 2031DM 2031DS
 DM = DO MINIMUM
 DS = DO SOMETHING
 ALL FLOWS ARE TWO-WAY 24 HOUR
 AADT ACTUAL FLOW IN VEHICLES.

Stat	Rev	Purpose of Issue	Date	Auth	Rev	Description	By	Date	Chk'd	Auth
U	2	ISSUE FOR USE	14/08/09	W						
U	1	ISSUE FOR USE	22/06/09	W						

Contractor

Designer

Client

Project
 A14 ELLINGTON TO FEN DITTON

Title
 Traffic Flows & Transport (Actual)
 2006 - 2031
 Sheet 9 of 9

Sheet Size
 A1 Not to scale

Designed/Drawn
 CJH

Checked
 RF

Authorised
 IW

Date
 20/07/09

Date
 20/07/09

Date
 20/07/09

Status
 U

Drawing Number
 5062774-TE-DR-ETT-GEN-011

Rev
 2

FIGURE 8.1.9

Annex C7